STARK 3.30559 8/16/04 RWS T-1

N 45 E

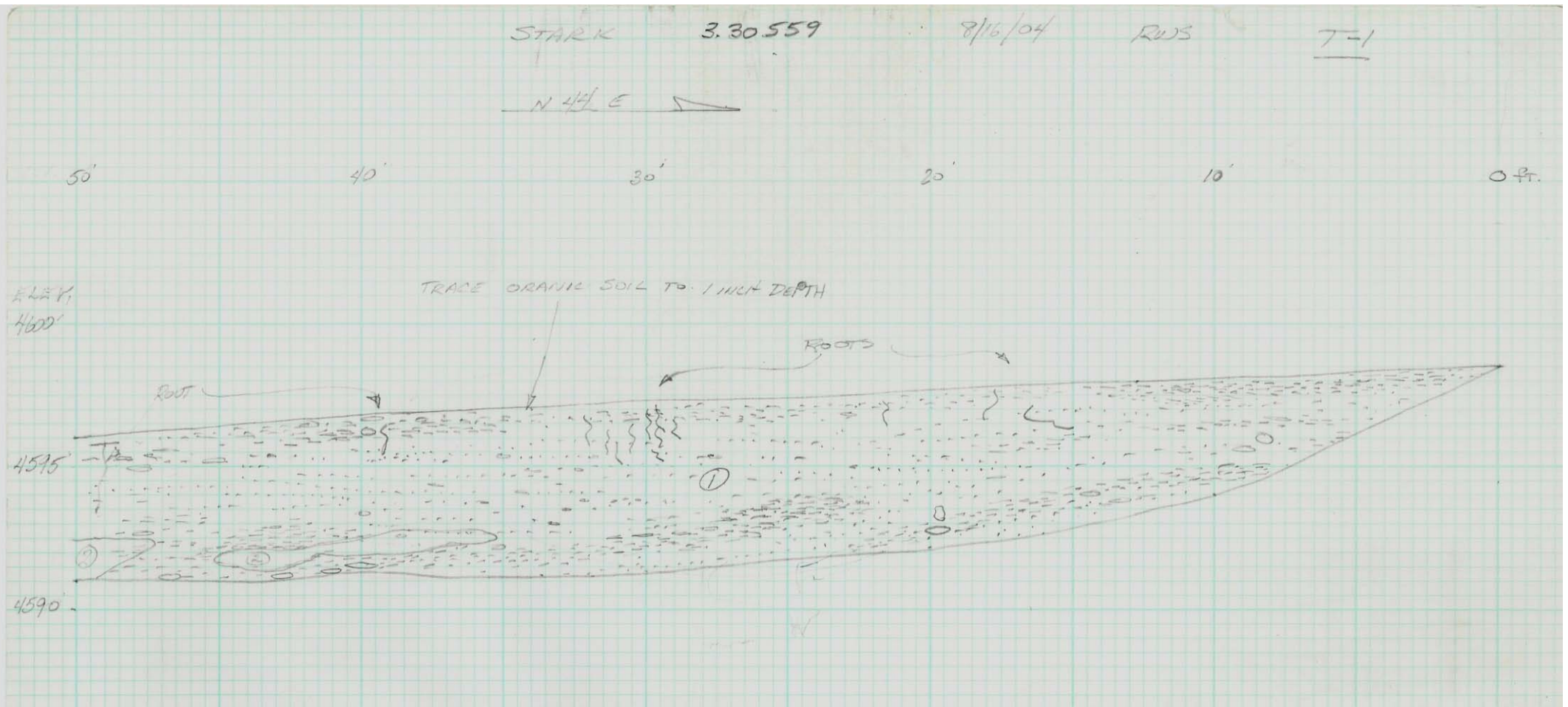

① BETWEEN 5Y 7/3 & 10YR 7/2 Af

MOSTLY CLAST SUPPORTED ANGULAR CONGLOMERATE (FANGLOMERATE)
MATRIX IS SILT WITH FINE TO COARSE SAND. $CaCO_3$ COATING ON BOTTOM OF CLASTS.
CLASTS ARE PREDOMINATELY 5GY 6/1 SLATE, FLAT TO BLOCKY
ANGULAR TO SUB ROUNDED EDGES WITH SOME ANGULAR QTZ
AND LIMESTONE/MARBLE. VERY LOOSE. GRAVEL TO 2 ft ACROSS/DIAMETER
FAINTLY STRATIFIED, OCCASIONAL CHANNELS, SOME IMBRICATION!

② IRREGULAR INTERBEDS & BEDS OF SILT, WITH FINE TO
COARSE SAND AND GRAVEL AND COBBLES AS ABOVE TO 3 INCHES ACROSS/DIAMETER
LOOSE TO FIRM, USUALLY WITH COARSE SAND TO GRAVEL BASE WHERE STRATIFIED (1 TO 4 INCHES THICK BASE)
5Y 7/3

SIERRA GEOTECHNICAL SERVICES INC.

NOTE: REFER TO OTHER LOGS OR REPORT TEXT FOR DETAILED DESCRIPTIONS OF DENOTED LITHOLOGIC UNITS

PROJECT: **GEOLOGIC LOG OF FAULT TRENCH T-1** PHASE 2 OF WHITE MOUNTAIN ESTATES SUBDIVISION		
HORIZ. SCALE: 1"=5'	VERT. SCALE: 1"=5'	DATE: 3/2005
DRAWING: 3.30559-TRENCHES.DWG	LOGGED BY: RWS	DRAFTED BY: HDD
JOB NO.: 3.30559	TITLE: **SHEET 1 OF 11**	

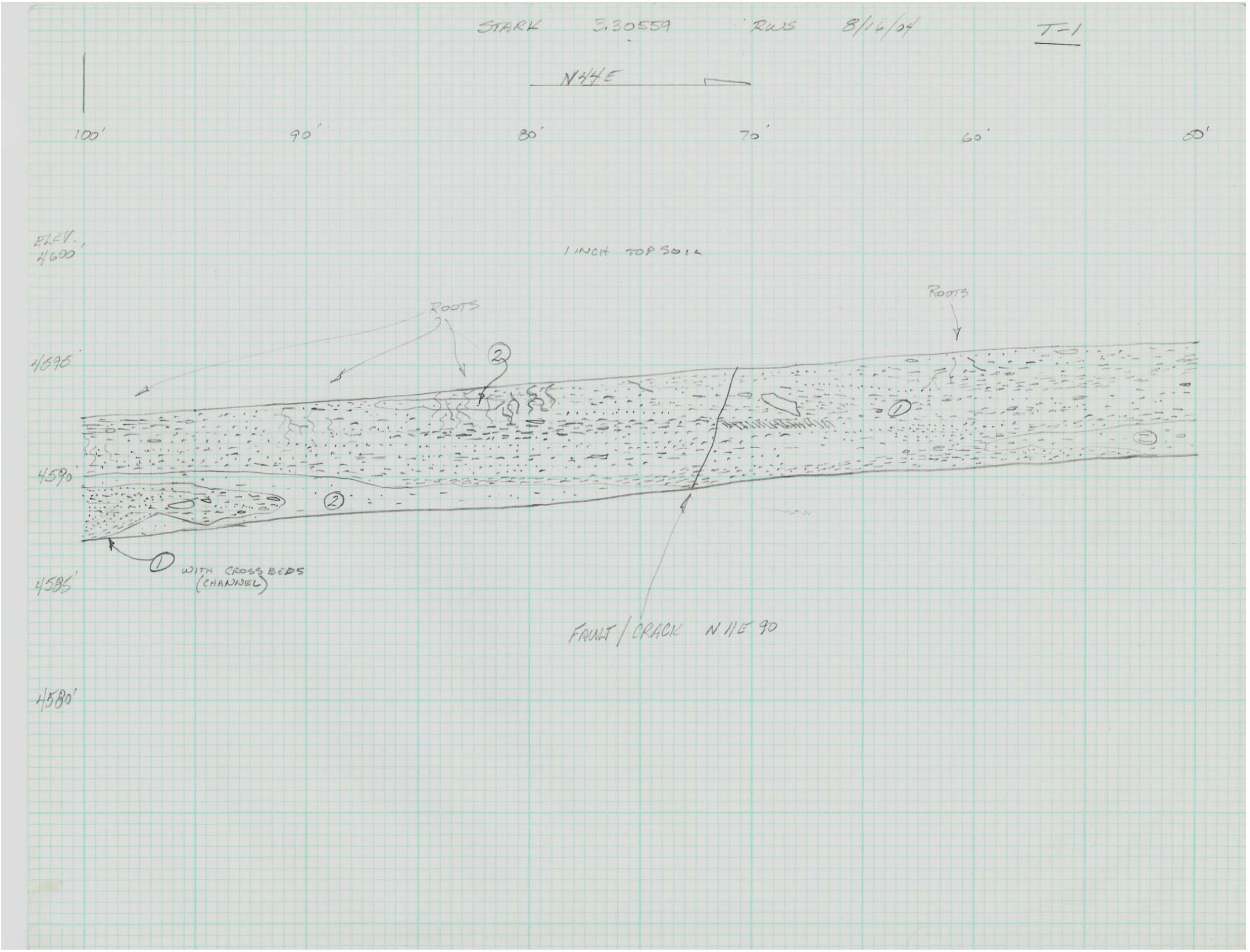

SIERRA GEOTECHNICAL SERVICES INC.

NOTE: REFER TO OTHER LOGS OR REPORT TEXT FOR DETAILED DESCRIPTIONS OF DENOTED LITHOLOGIC UNITS

PROJECT: GEOLOGIC LOG OF FAULT TRENCH T-1 PHASE 2 OF WHITE MOUNTAIN ESTATES SUBDIVISION			
HORIZ. SCALE: 1"=5'	VERT. SCALE: 1"=5'	DATE: 3/2005	
DRAWING: 3.30559-TRENCHES.DWG		LOGGED BY: RWS	DRAFTED BY: HDD
JOB NO.: 3.30559		TITLE: SHEET 2 OF 11	

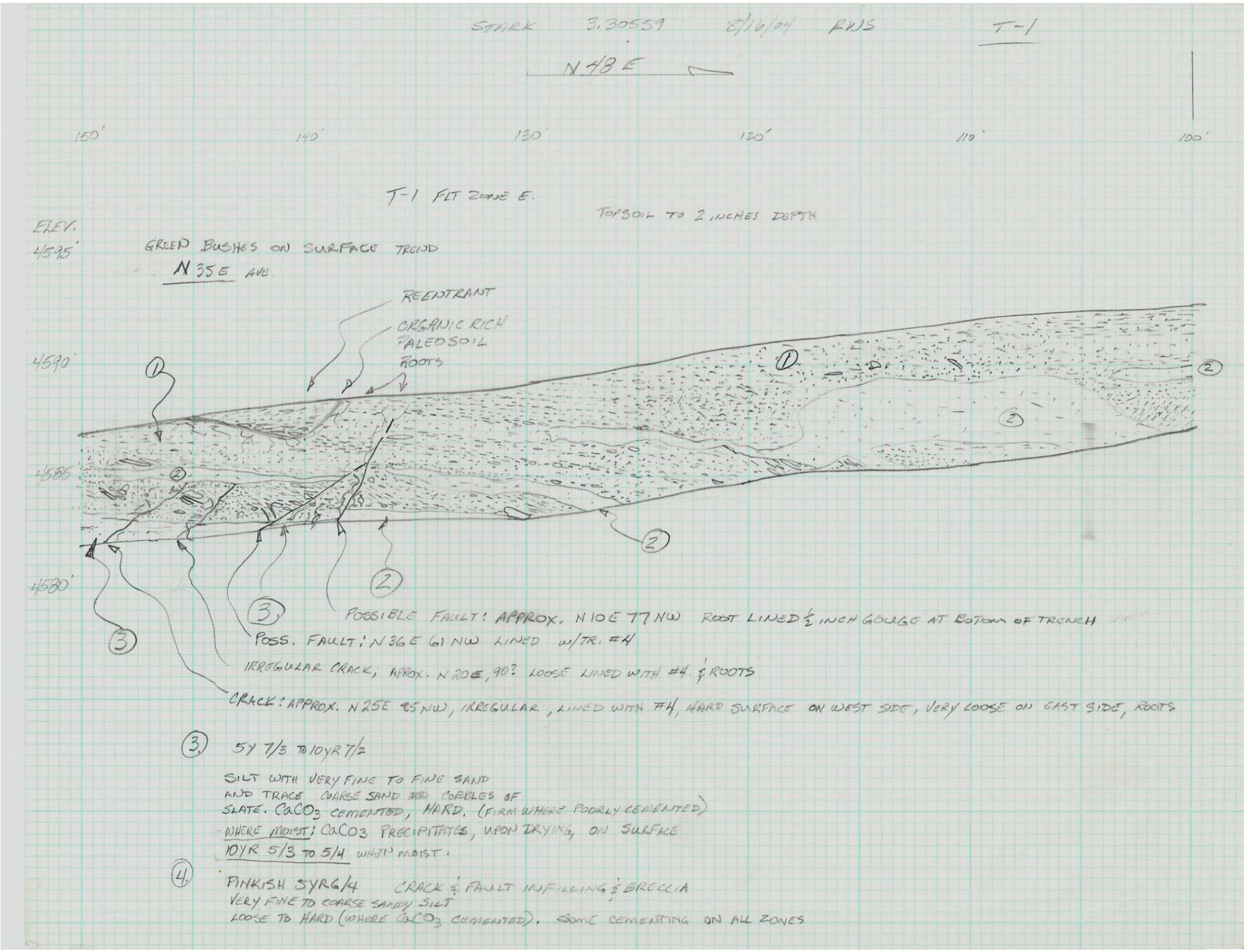

SIERRA GEOTECHNICAL SERVICES INC.

NOTE: REFER TO OTHER LOGS OR REPORT TEXT FOR DETAILED DESCRIPTIONS OF DENOTED LITHOLOGIC UNITS

PROJECT: GEOLOGIC LOG OF FAULT TRENCH T-1 PHASE 2 OF WHITE MOUNTAIN ESTATES SUBDIVISION			
HORIZ. SCALE: 1"=5'	VERT. SCALE: 1"=5'	DATE: 3/2005	
DRAWING: 3.30559-TRENCHES.DWG		LOGGED BY: RWS	DRAFTED BY: HDD
JOB NO.: 3.30559		TITLE: SHEET 3 OF 11	

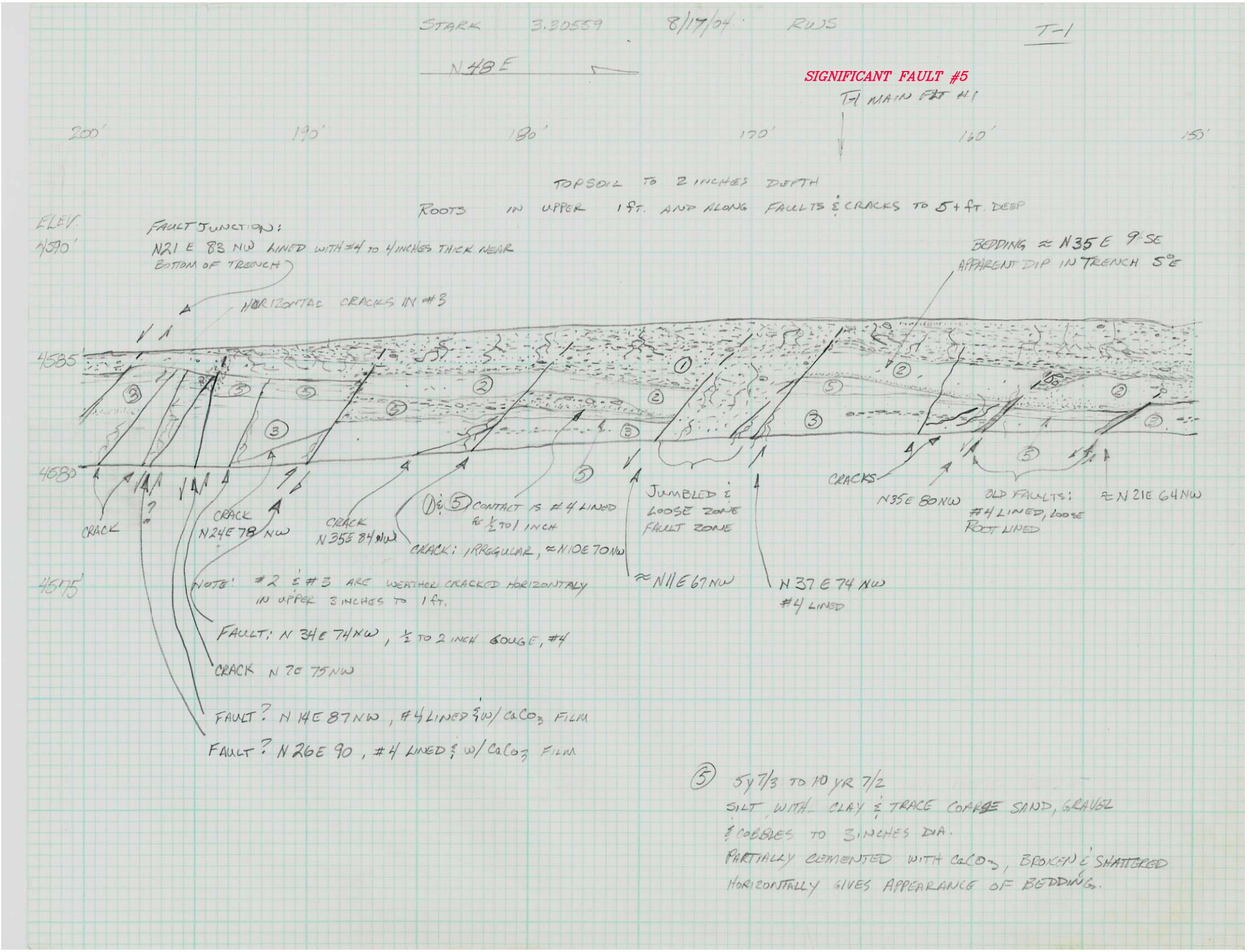

SIERRA GEOTECHNICAL SERVICES INC. SGSI

NOTE: REFER TO OTHER LOGS OR REPORT TEXT FOR DETAILED DESCRIPTIONS OF DENOTED LITHOLOGIC UNITS

PROJECT: **GEOLOGIC LOG OF FAULT TRENCH T-1** PHASE 2 OF WHITE MOUNTAIN ESTATES SUBDIVISION			
HORIZ. SCALE: 1"=5'	VERT. SCALE: 1"=5'	DATE: 3/2005	
DRAWING: 3.30559-TRENCHES.DWG		LOGGED BY: RWS	DRAFTED BY: HDD
JOB NO.: 3.30559		TITLE: **SHEET 4 OF 11**	

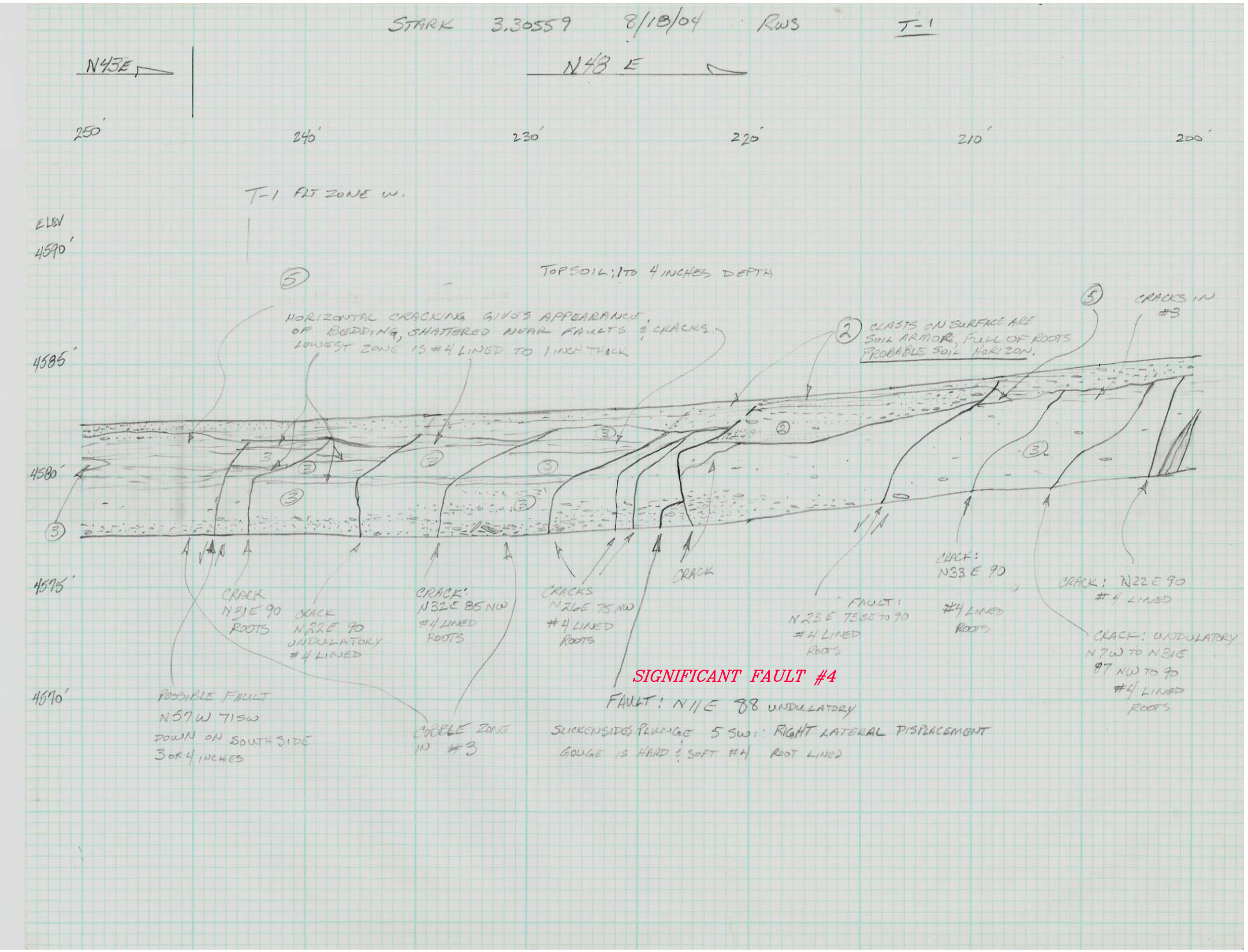

SIERRA GEOTECHNICAL SERVICES INC.

NOTE: REFER TO OTHER LOGS OR REPORT TEXT FOR DETAILED DESCRIPTIONS OF DENOTED LITHOLOGIC UNITS

PROJECT: GEOLOGIC LOG OF FAULT TRENCH T-1 PHASE 2 OF WHITE MOUNTAIN ESTATES SUBDIVISION			
HORIZ. SCALE: 1"=5'	VERT. SCALE: 1"=5'	DATE: 3/2005	
DRAWING: 3.30559-TRENCHES.DWG		LOGGED BY: RWS	DRAFTED BY: HDD
JOB NO.: 3.30559		TITLE: SHEET 5 OF 11	

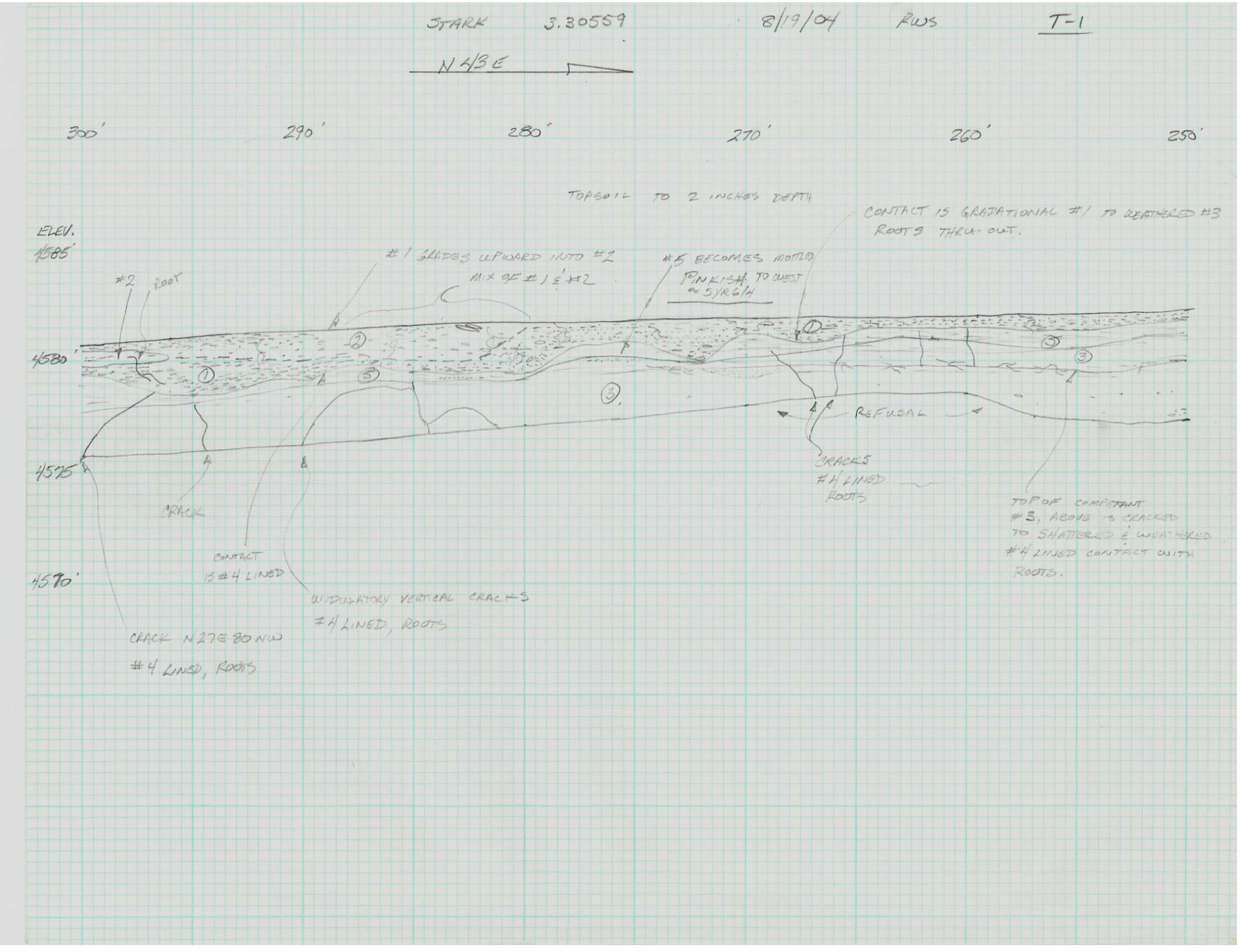

SIERRA GEOTECHNICAL SERVICES INC.

NOTE: REFER TO OTHER LOGS OR REPORT TEXT FOR DETAILED DESCRIPTIONS OF DENOTED LITHOLOGIC UNITS

PROJECT: GEOLOGIC LOG OF FAULT TRENCH T-1 PHASE 2 OF WHITE MOUNTAIN ESTATES SUBDIVISION			
HORIZ. SCALE: 1"=5'	VERT. SCALE: 1"=5'	DATE: 3/2005	
DRAWING: 3.30559-TRENCHES.DWG		LOGGED BY: RWS	DRAFTED BY: HDD
JOB NO.: 3.30559		TITLE: SHEET 6 OF 11	

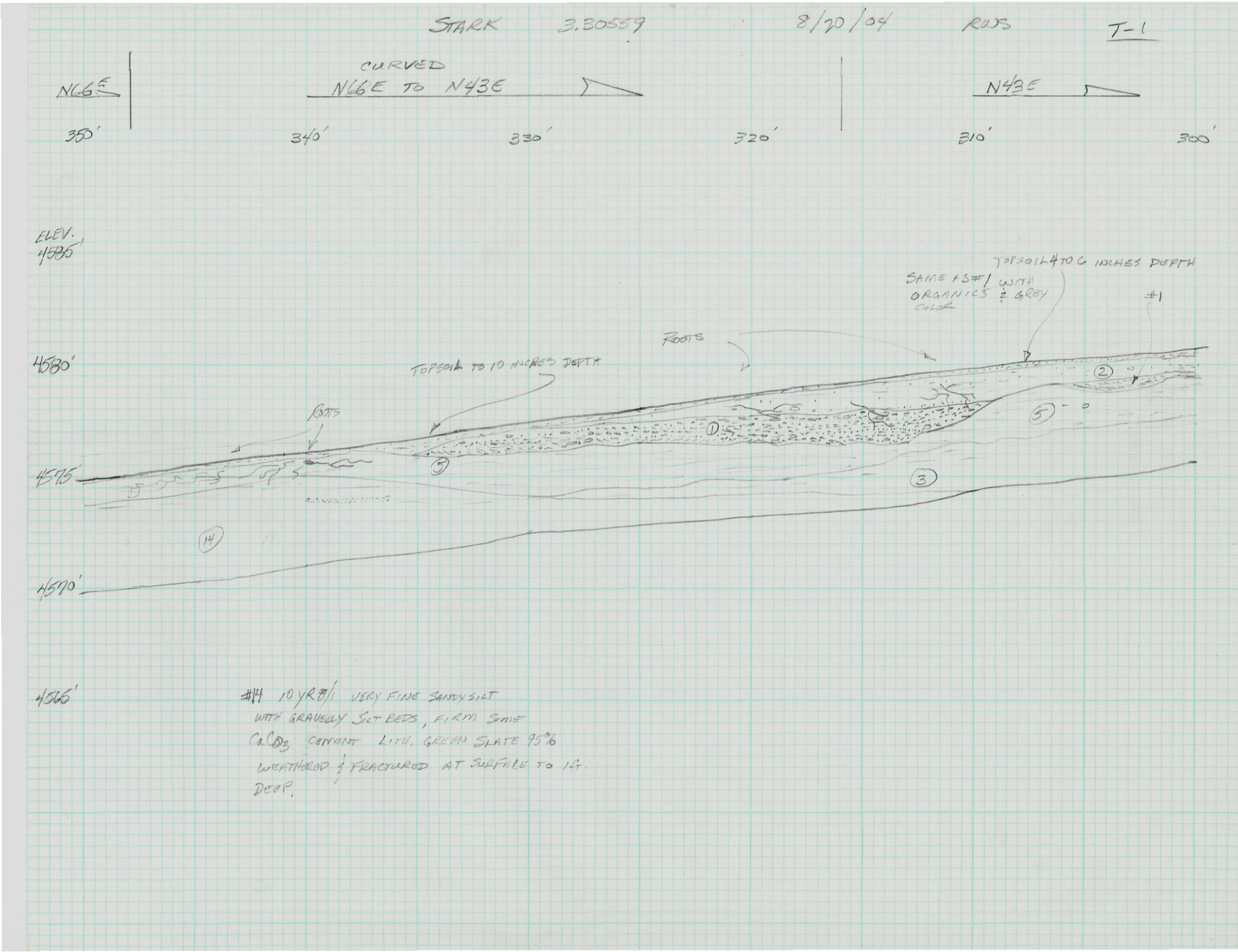

SIERRA GEOTECHNICAL SERVICES INC.

NOTE: REFER TO OTHER LOGS OR REPORT TEXT FOR DETAILED DESCRIPTIONS OF DENOTED LITHOLOGIC UNITS

PROJECT: **GEOLOGIC LOG OF FAULT TRENCH T-1** PHASE 2 OF WHITE MOUNTAIN ESTATES SUBDIVISION			
HORIZ. SCALE: 1"=5'	VERT. SCALE: 1"=5'	DATE: 3/2005	
DRAWING: 3.30559-TRENCHES.DWG		LOGGED BY: RWS	DRAFTED BY: HDD
JOB NO.: 3.30559		TITLE: **SHEET 7 OF 11**	

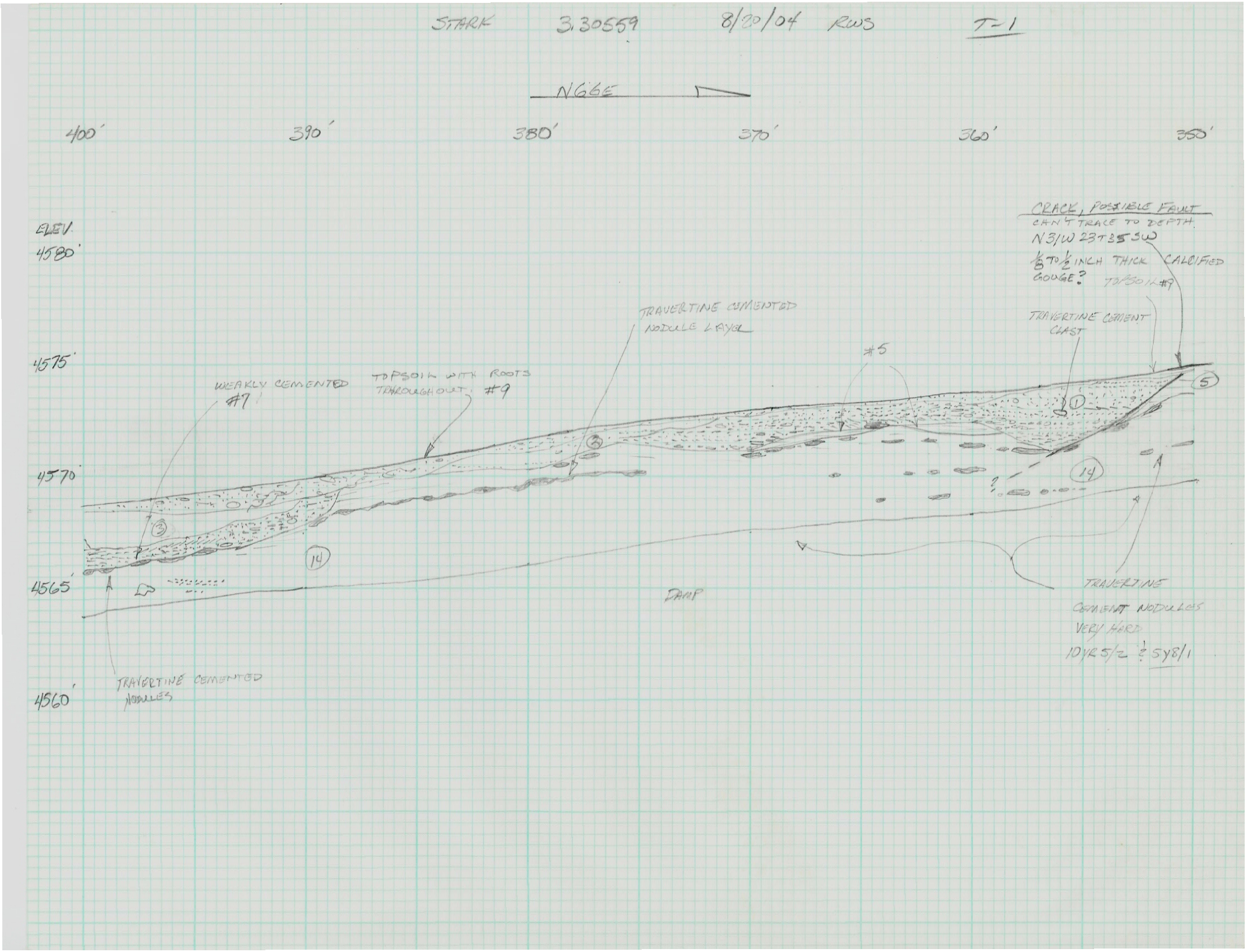

SIERRA GEOTECHNICAL SERVICES INC. SGSI

NOTE: REFER TO OTHER LOGS OR REPORT TEXT FOR DETAILED DESCRIPTIONS OF DENOTED LITHOLOGIC UNITS

PROJECT: **GEOLOGIC LOG OF FAULT TRENCH T-1** PHASE 2 OF WHITE MOUNTAIN ESTATES SUBDIVISION			
HORIZ. SCALE: 1"=5'	VERT. SCALE: 1"=5'	DATE: 3/2005	
DRAWING: 3.30559-TRENCHES.DWG		LOGGED BY: RWS	DRAFTED BY: HDD
JOB NO.: 3.30559		TITLE: **SHEET 8 OF 11**	

STARK 3.30559 8/20/04 RWS T-1

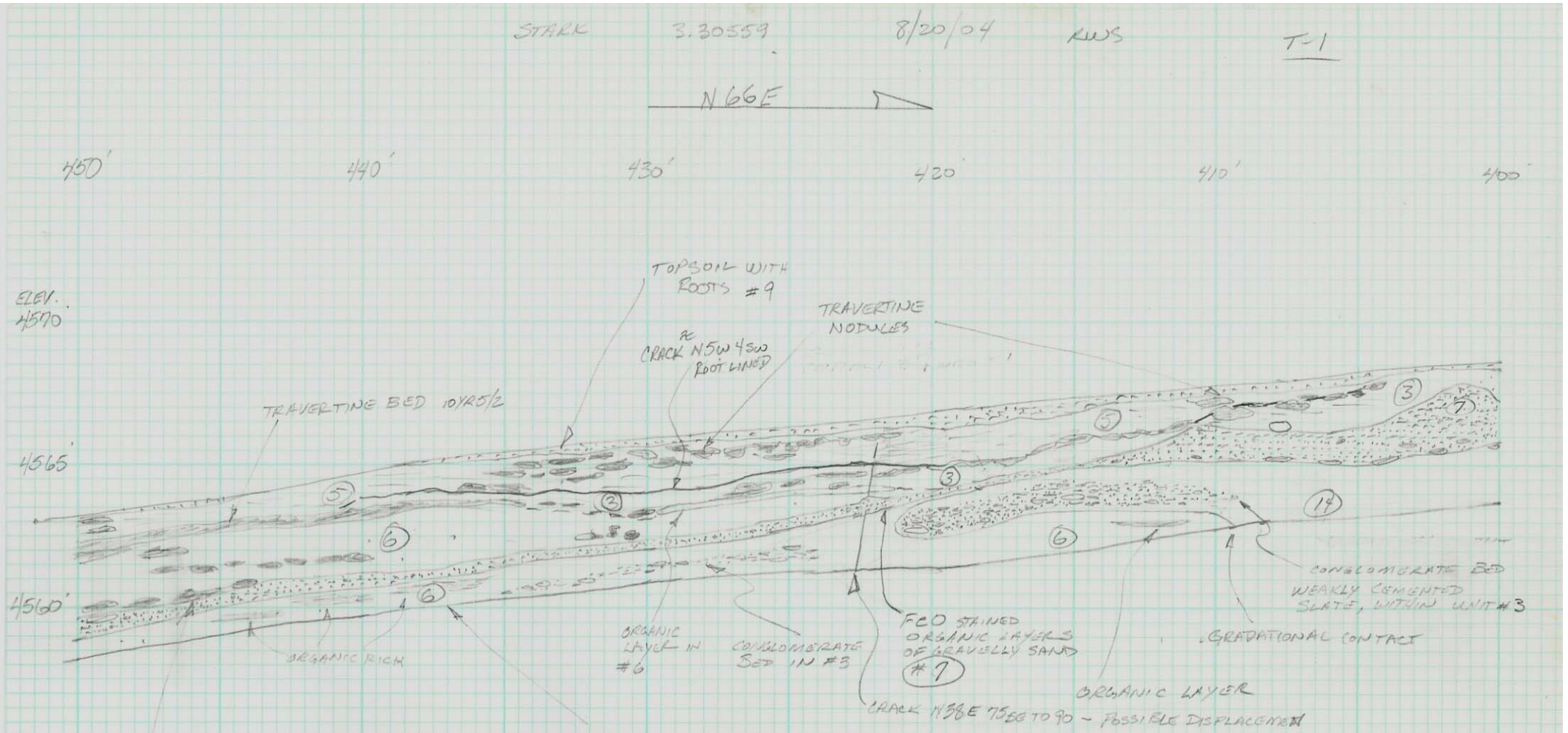

#6 IS WEAKLY CEMENTED AND WET
5Y 6/5 MOTTLED & INTERBEDDED WITH 10YR 3/4? ORGANIC RICH, AND 10YR 6/5
FINE SANDY SILT WITH TR. CLAY, AND SILTY FINE SAND WITH TR. CLAY
FIRM, WET. DRIES TO 5YR 8/1

#7 : MOTTLED 10YR 4/2 & 10YR 6½/5 FeO STAINED ORGANIC RICH
FINE TO COARSE SANDY GRAVEL & COBBLES TO 12 INCHES DIAMETER,
WEAKLY CEMENTED, ANGULAR TO SUB ROUNDED, CLASTS
ARE MOSTLY GREEN SLATE, WITH TRACE QTZ & MARBLE
ORGANIC RICH, MOIST

SIERRA GEOTECHNICAL SERVICES INC. SGSI

NOTE: REFER TO OTHER LOGS OR REPORT TEXT FOR DETAILED DESCRIPTIONS OF DENOTED LITHOLOGIC UNITS

PROJECT: GEOLOGIC LOG OF FAULT TRENCH T-1 PHASE 2 OF WHITE MOUNTAIN ESTATES SUBDIVISION			
HORIZ. SCALE: 1"=5'	VERT. SCALE: 1"=5'	DATE: 3/2005	
DRAWING: 3.30559-TRENCHES.DWG		LOGGED BY: RWS	DRAFTED BY: HDD
JOB NO.: 3.30559		TITLE: SHEET 9 OF 11	

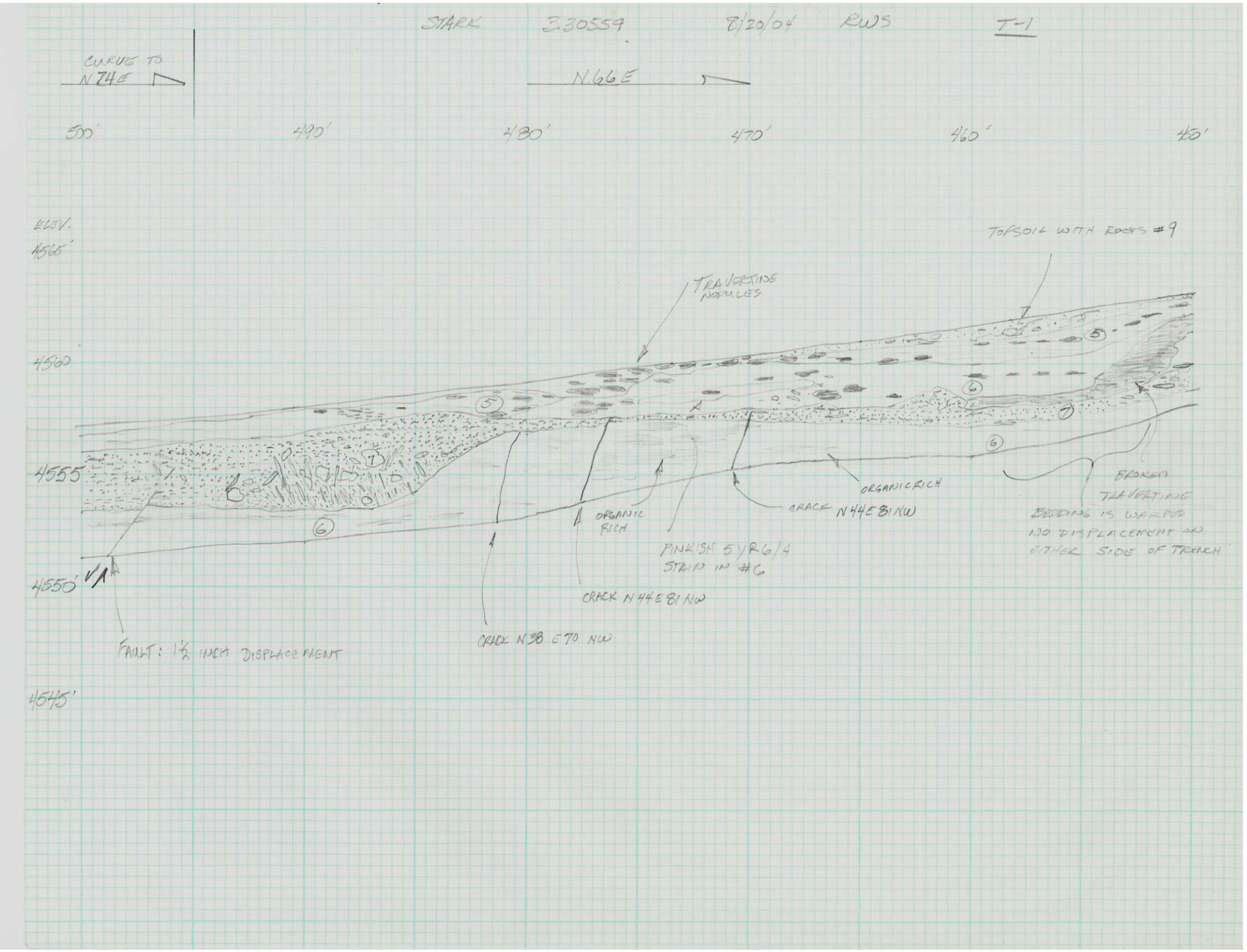

SIERRA GEOTECHNICAL SERVICES INC.

NOTE: REFER TO OTHER LOGS OR REPORT TEXT FOR DETAILED DESCRIPTIONS OF DENOTED LITHOLOGIC UNITS

PROJECT: GEOLOGIC LOG OF FAULT TRENCH T-1 PHASE 2 OF WHITE MOUNTAIN ESTATES SUBDIVISION			
HORIZ. SCALE: 1"=5'	VERT. SCALE: 1"=5'	DATE: 3/2005	
DRAWING: 3.30559-TRENCHES.DWG		LOGGED BY: RWS	DRAFTED BY: HDD
JOB NO.: 3.30559		TITLE: SHEET 10 OF 11	



SIERRA GEOTECHNICAL SERVICES INC.

NOTE: REFER TO OTHER LOGS OR REPORT TEXT FOR DETAILED DESCRIPTIONS OF DENOTED LITHOLOGIC UNITS

PROJECT: **GEOLOGIC LOG OF FAULT TRENCH T-1** PHASE 2 OF WHITE MOUNTAIN ESTATES SUBDIVISION			
HORIZ. SCALE: 1"=5'	VERT. SCALE: 1"=5'	DATE: 3/2005	
DRAWING: 3.30559-TRENCHES.DWG		LOGGED BY: RWS	DRAFTED BY: HDD
JOB NO.: 3.30559		TITLE: **SHEET 11 OF 11**	